



**CHAMBER OF
COMMERCE AND
INDUSTRY OF SERBIA**

**Regional Chamber of Commerce and Industry
of the Nišava, Pirot and Toplica Administrative Districts**

ECONOMY OF THE CCIS-RCC NIŠ REGION



Niš, September 2019.


- ▶ Regional Chambers of Commerce and Industry of the Nišava, Pirot and Toplica Administrative Districts covers economic activities of 19 local self-government units.
- ▶ According to the estimates of the Republic Institute for Statistics in mid 2016, the number of inhabitants in the territory of the Regional Chambers of Commerce and Industry of the Nišava, Pirot and Toplica Administrative Districts is **535.408** of which 48% live in the territory of the City of Niš, 16% in the territory of the City of Pirot and 16% in the City of Prokuplje.
- ▶ In the structure of GDP of the RCC Nišava, Pirot and Toplica Administrative Districts, the most frequent services are 46.5%, which is below the national average, 40.3% belong to the industry, which is above the national average and agriculture with 8.1%, which is at the level of the national average.

- ▶ The territory covered by the **Regional Chambers of Commerce and Industry of the Nišava, Pirot and Toplica Administrative Districts** with headquarters in Niš covers an area of **7.720 square kilometers**, which is 8.74 per cent of the total territory of the Republic of Serbia.
- ▶ Regional Chambers of Commerce and Industry of the Nišava, Pirot and Toplica Administrative Districts covers economic activities of 19 local self-government units (municipal area: **City of Niš** with its municipalities, Aleksinac, Doljevac, Merošina, Razanj, Gadžin Han, Svrljig, **Pirot**, Bela Palanka, Babušnica, Dimitrovgrad, **Prokuplje**, Blace, Kuršumljija, Žitorađa).
- ▶ When it comes to the level of development, the highest level of development is in the City of Nis (listed municipalities are individual), as development group I, and the City of Pirot as development group II.

- ▶ This region has an extremely favorable and significant geographical position because it is located at the crossroads of roads connecting Europe with the Middle East (Corridor 10). The most important cities in the region are Niš, Pirot and Prokuplje.
- ▶ Niš is the cultural, economic, business and university center of the region located on the river Nišava, with more than **250,000 inhabitants**.



- ▶ The city of Niš is one of the oldest cities in Europe, as evidenced by the numerous prehistoric sites in the territory of the city (Memorial Park Bubanj and the archeological site of the Great Humska čuka).
- ▶ The hometown of the famous Roman emperor Constantine the Great, who in 313 recognized Christianity as the official religion of the Roman Empire with the Edict of Milan.
- ▶ Due to its specific geographical position, Niš is a traffic junction of European roads and railways, it is connected to the world by air routes from the international airport "Constantine the Great".



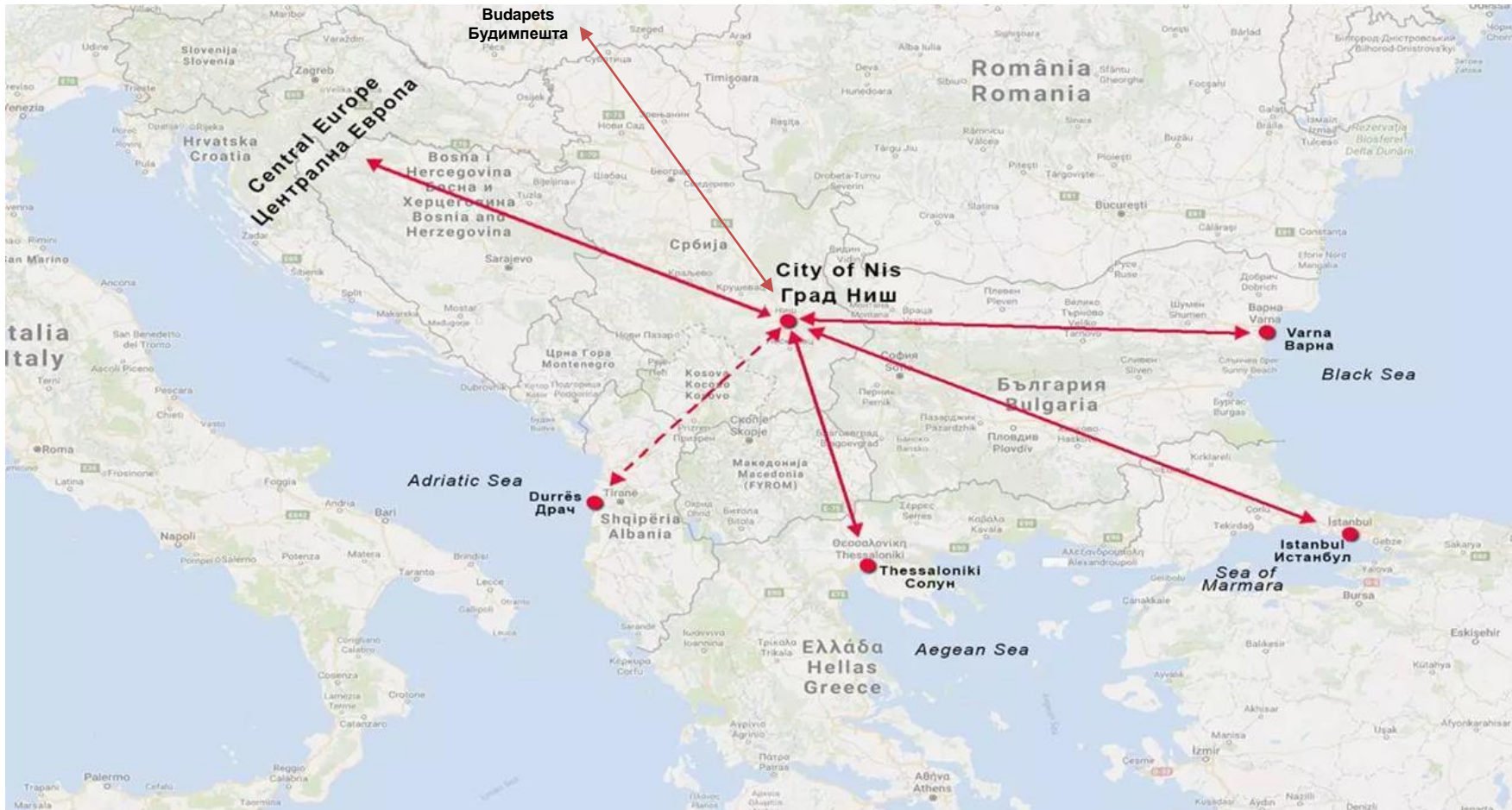
TRAFFIC

- ▶ In the area of RCC of the Nišava, Pirot and Toplica Administrative Districts, there is passenger and cargo transport as a part of **road transport**, passenger and cargo transport as a part of **rail transport**, as well as passenger and cargo transport in **air transport**. **269 companies** were registered for carrying out transport activities.

ROAD INFRASTRUCTURE

- ▶ The most important road in the territory is the international E-80 route leading to Sofia, Istanbul and further and highway E-75, that leads to Skopje, Thessaloniki and Athens. Also the E-771 Nis-Svrljig-Zaječar-Negotin-Kladovo-Turnu Severin (Romania) and the regional road M-25 Niš-Prokuplje-Kuršumlja-Podujevo-Pristina-Tirana-Duress.
- ▶ The southern end of Corridor 10 is complete and the eastern end will be completed in 2019. It is expected that in 2020 the construction of the Ni-Merdare-Pristina highway, worth 5 billion euros, will begin. The total length of the state roads in the region is 1315,60 km. The length of the state roads of the first order is 451,20 km, of which **the length of the highways is 182,00 km**. The length of the second-tier state roads is 864,40 km.

MAJOR BALKAN INTERSECTION



NIŠ-MERDARE-PRIŠTINA HIGHWAY





CHAMBER OF
COMMERCE AND
INDUSTRY OF SERBIA

Regional Chamber of Commerce and Industry
of the Nišava, Pirot and Toplica Administrative Districts

MORAVIAN CORRIDOR



ESTABLISHING CONNECTIONS, THE STRATEGIC POSITION OF THE TOWN

Distance from the economic centers in the surrounding of the City of Niš

Destination	Distance from Niš (km)	Estimated travel time
Niš Airport	4	11 min
Belgrade City Center	240	2 h 30 min
Belgrade International Airport	250	2 h 20 min
Sofia, Bulgaria	170	2 h 20 min
Skopje, Northern Macedonia	210	2 h
Thessaloniki, Greece	410	3 h 40 min
Budapest, Hungary	610	6 h 10 min
Vienna, Austria	850	8 h 30 min
Istanbul, Turkey	730	8 h

AIRPORT CONSTANTINE THE GREAT

- ▶ In all modes of transport there is a growth in the volume of passenger and cargo transport, and especially the development of Aerodrom Niš, which had 351,581 passengers in 2018, as well as goods transport of 688,307 tons.
- ▶ Air traffic takes place via airport Constantine the Great, which is 4 km from the center of Niš. The airport is located in the zone with very favorable weather conditions throughout the year, with few foggy and snowy days, so in the past period it was used as an alternative airport for airports in Priština, Podgorica, Belgrade, Tivat, Ohrid, Skoplje and Sofia.



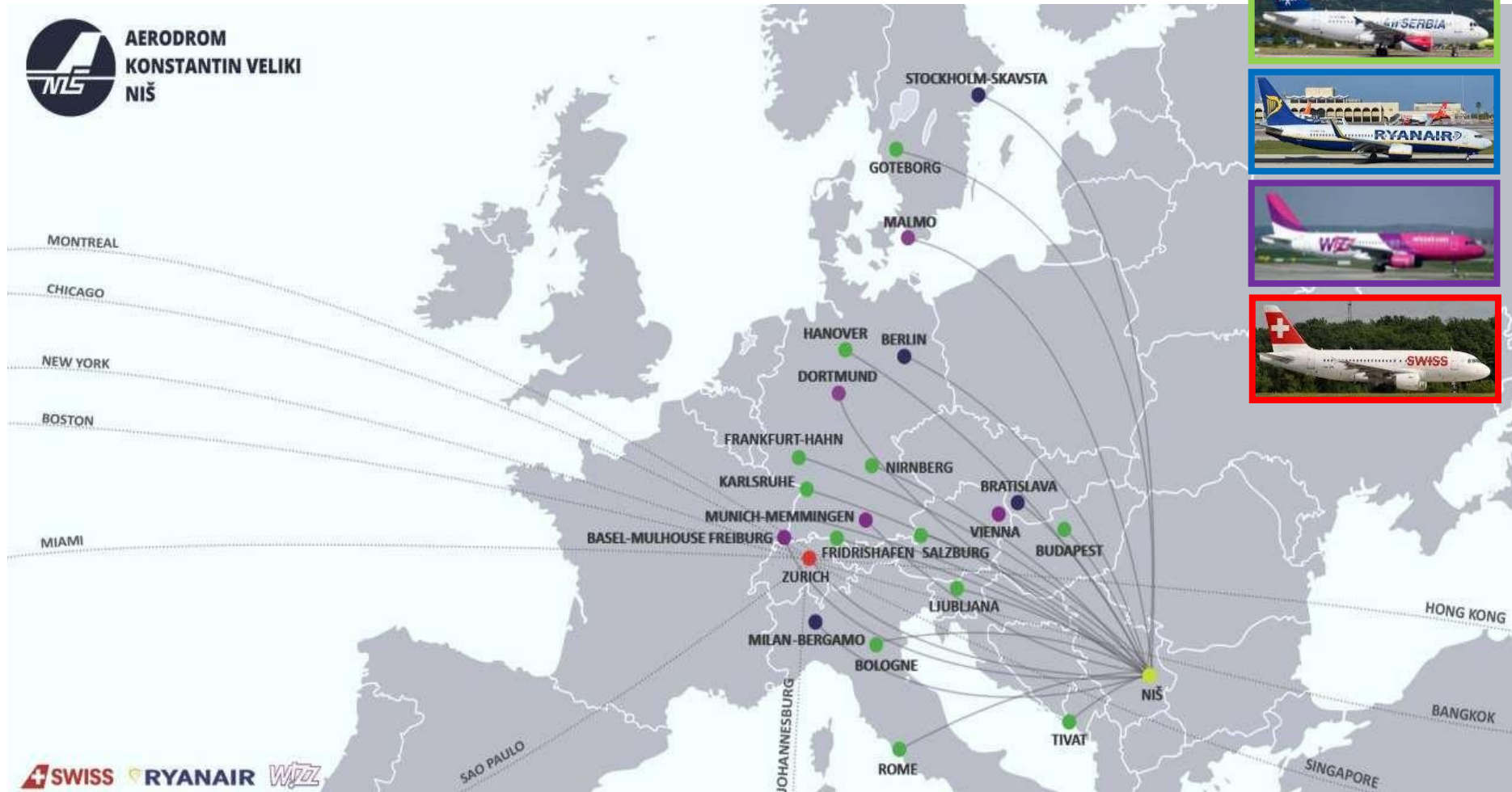
AIRPORT CONSTANTINE THE GREAT

- ▶ In 2019, routes to **Memmingen (Munich), Vienna, Basel (Wizzair), Bratislava, Dortmund, Milan, Berlin, Malmo, Stockholm and Malta (Ryanair) and Zurich (Swissair).**
- ▶ It is expected that the volume of transport will increase rapidly in the coming period. At the airport Constantine the Great **12 new lines of public importance were established this summer**, by the decision of the Government of the Republic of Serbia, Air Serbia flies to **Nurnberg, Frankfurt, Rome, Hanover, Ljubljana, Salzburg, Bologna, Budapest, Gotheburg, Friedrichshafen, Karlsrue and Tivat.**
- ▶ New lines would most closely link Niš with Germany (five routes), and then Italy (two new lines). **Airlines fly twice a week to all these destinations** except Tivat, to which airlines fly three times a week during the summer. Regular flights have been in place since July 1, 2019 and will operate until June 30, 2023.
- ▶ The airports is used regularly for charter flights and alternative landings: Air Serbia, Montenegro Airlines, Aviogenex, Macedonian Airline, Balkan, Tea, Crossair, Deutche BA, Lufthansa, Thomson and others.

AIRPORT CONSTANTINE THE GREAT



**AERODROM
KONSTANTIN VELIKI
NIŠ**



RAILWAY INFRASTRUCTURE

- ▶ The first set of agreements worth more than 200 million euros of loans and grants from EU funds related to the reconstruction and modernization of the railway line Niš - Dimitrovgrad on Corridor 10 were signed.
- ▶ **The first agreement**, worth 44.66 million euros, refers to works on reconstruction and modernization of existing railway infrastructure on the section Niš - Dimitrovgrad (Bulgarian border) and preparatory work for electrification and signaling.
- ▶ **The second agreement**, worth 28.37 million euros refers to works on electrification and signaling of the northern bypass around the city of Niš and works on electrification and signaling on sections Crveni Krst - the road with the bypass and Niš - Dimitrovgrad.

TOURISM - REGION OF SOUTH AND EASTERN SERBIA:

- ▶ Number of tourists in 2018: 547,417 (17% increase over 2017);
- ▶ Number of nights in 2018: 1,613,836 (23% increase over 2017);

(The largest increase compared to all other regions in the Republic of Serbia, as well as the increase at the level of the Republic of Serbia, which is 11.2% for the number of tourists and 12,% for the number of nights, respectively).

TOURIST TRAFFIC IN THE MOST IMPORTANT TOURIST PLACES

SOKO BANJA

- ▶ Number of tourists in 2018: 101,167 (an increase of 88% over 2017);
- ▶ Number of nights in 2018: 498,463 (90% increase on 2017);

STARA PLANINA

- ▶ Number of tourists in 2018: 20,517 (21% increase over 2017);
- ▶ Number of nights in 2018: 69,184 (23% increase over 2017);

PROLOM BANJA I LUKOVSKA BANJA

- ▶ Number of tourists in 2018: 31,471 (on the same level as in 2017);
- ▶ Number of nights in 2018: 177,085 (at the same level as in 2017);

TOURISM - SPA

- ▶ **Prolom Spa** is 85 km from Niš. It abounds in springs of thermal mineral water and has modern hydrotherapy wards.
- ▶ **Lukovska Spa** is located in the eastern foothills of Mountain Kopaonik, 101 km from Niš and has 24 water sources. In addition to its healing properties, this spa provides conditions for athletes to prepare, and near the spa are famous monasteries as well as a unique nature monument “**Đavolja Varoš**”.
- ▶ **Sokobanja** is located at an altitude of 400 m. The river Sokobanja Moravica flows through Sokobanja. It is a well-known tourist destination for recreational and especially spa tourism. Lepterija, a picnic area located along the Sokobanja Moravica, and the well-known medieval town - Soko Grad are also connected to Sokobanja. Near the spa there is a waterfall Ripaljka, which is periodic and about twenty meters high.



- ▶ **Niška Banja Spa** is located 10 km southeast of Niš, on the main road Niš-Sofia. It is located at the foot of the wooded Koritnik. The natural, healing factors of Niška Banja are: mild and temperate continental climate, thermal mineral waters and natural mineral mud.
- ▶ **The “Niška Banja” Institute for Prevention and Treatment** is a modern health, scientific and research institute, which with its large number of doctors, specialists, doctors of medical sciences and other professional staff and with top medical devices successfully treats its patients. There are four clinics and services within the Institute: **Rheumatology Clinic, Cardiovascular Disease Clinic, Rehabilitation Clinic and Orthopedics Service.**



- ▶ **Jelašnica Gorge** is a true rarity of nature, located 15 km from Niš. Although small in size, 2 km long, it has been designated a special nature reserve for unusual plant species such as **Ramonda Serbica** and **Ramonda Nathaliae**.
- ▶ **Cerjan Cave** (natural property of the first category) is 14 km away from Niš. Geologists estimate that the Cerjan Cave was created just over 2 million years ago. The end of the cave has not yet been discovered. The cave is rich in jewelry that extends its entire length and can only be seen here.



TOURISM - ACTIVE VACATION

- ▶ **Special tourist offer** includes active holidays and extreme sports such as paragliding, jeep safari, rafting, free climbing, hunting and fishing, caving - wild caving, hiking, horseback riding, paintball.
- ▶ **Paragliding** - take-off Koritnik, is located 4 km from the center of Niška Banja, and 15 km from Niš. The landing area is at 550 m above sea level while the landing is at 220 m above sea level. The take-off is accessible by passenger car. Take-off Višegrad is located at 20 km from Niš, above the village Sićevo. From the village of Oreovac, a macadam road leads to an airfield at 1,020 meters above sea level and landing at 320 meters above sea level. Take-off Višegrad is considered one of the best courses in Europe, but on the ground organizing National, European and World championships since 1995.



TOURISM - ACTIVE VACATION

- ▶ **Jeep Safari Programs** - Adventure programs for adventure, nature and SUV enthusiasts. By riding a jeep you will get to know the most beautiful parts of the Suva Mountain, as well as the history, tradition and culture of the inhabitants of this area.
- ▶ **Rafting programs** on the river Nišava are intended for all lovers of rivers and outdoor activities. The organizer provides boats, oars, helmets and vests, and participants are required to follow the organizer's instructions. This program is a softplus program.



TOURISM - ACTIVE VACATION

- ▶ **Free climbing** - Jelasnica Gorge is the first climber in Serbia dedicated only to sport climbing. From the first directions that were created in 1994/95 to the present, all are equipped for sport climbing. The rock is a sharp dolomitic limestone and with its whiteness it gives a real contrast to the surrounding greenery. Due to the microclimate and orientation of the rocks, the best time to climb is in spring and fall.
- ▶ **Hunting and Fishing** - Hunting ground "Nišava" has a total area of 59,424 ha, of which hunting productive area is about 44,000 ha. The hunting ground consists of plains and hills. Almost all native game species are found in the hunting area. Of particular note is the Polish partridge, which can be found on an area of 20,000 ha, with a total of 12,038 individuals for hunting. A Ministry decree prohibits hunting of partridge until March 2015. It is important to note that the Nišava hunting ground is one of the richest hunting grounds for this bird in Europe, and its terrains are known everywhere in the world. The hunting area also includes pheasant, rabbit, roe deer, wild boar, tern, turtle, float, forest snipe and many other farmed game species.



CULTURAL MANIFESTATIONS

- ▶ Among the numerous tourist and cultural traditional events we can highlight the following: Niš Jazz Festival Nišville, International Tourism, Ecology and Sports Fair, Film Festival of Actor Achievements, Fine Arts Colony Sićevo, Niš Music Ceremonies, Classical Music Festival - Nimus, Choral Festival.



The city of Niš has a large volume of international activities.

- ▶ General Consulate of the Republic of Bulgaria and 5 Honorary Consulates: United Kingdom, Republic of Hungary, Republic of France, Slovak Republic, Republic of Austria.
- ▶ Foreign Cultural Centers: American Corner Niš and French Institute Niš.
- ▶ City Networks: Association of European Cities of Culture; European Cities Against Drugs - ECAD; League of Historic Cities, National Alliance for Local Economic Development (NALED), Permanent Conference of Cities and Municipalities (SCTM), Network of Great Places in World History.



STRUCTURE OF THE ECONOMY, IN THE PERIOD OF 2015, 2016 AND JANUARY-JUNE 2017

Structure of the economy	2015	2016	January-June 2017
Regional Chambers of Commerce and Industry of the Nišava, Pirot and Toplica Administrative Districts			
Number of companies			
Active	5191	5410	5666
Newly established	328	374	387
Deleted / extinguished	147	122	158
Number of entrepreneurs			
Active	14056	14862	15665
Newly established	2613	2540	2520
Deleted / extinguished	2406	1745	1728

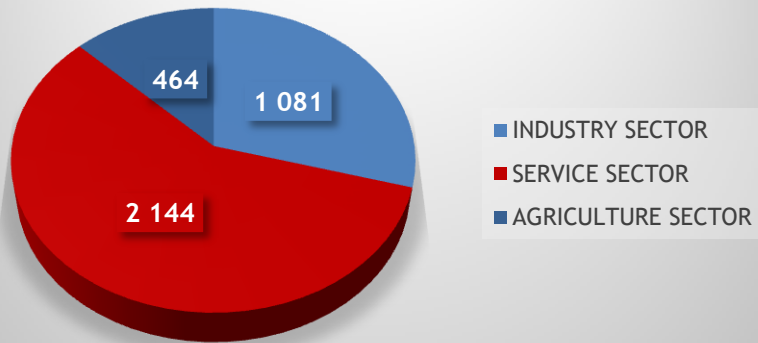
❖ Source: Business Registers Agency

REGION OF CCIS-RCC NIŠ

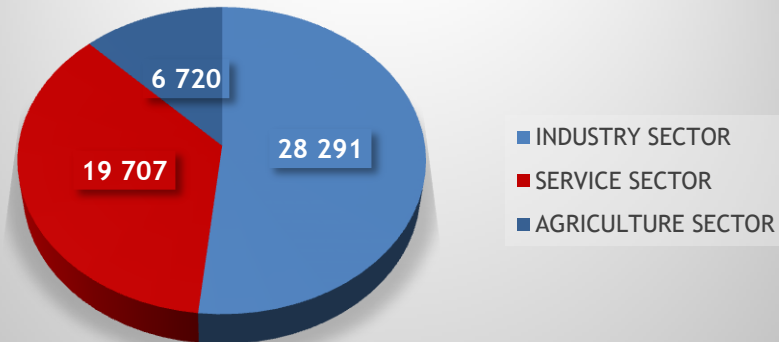
- ▶ There are 3,689 companies in the region covered by the CCIS-RCC Niš with which the CCIS-RCC Niš cooperates.
- ▶ **INDUSTRY SECTOR** - 1,081 companies, which have 28,291 employees, and in 2017 the total business income was about 179 billion dinars.
- ▶ **SERVICES SECTOR** - 2,144 companies, which have 19,707 employees, and in 2017 the total business income was about 94 billion dinars.
- ▶ **AGRICULTURAL SECTOR** - 464 companies, which have 6,720 employees, and in 2017 the total business income was about 57 billion dinars.

REGION OF CCIS-RCC Niš

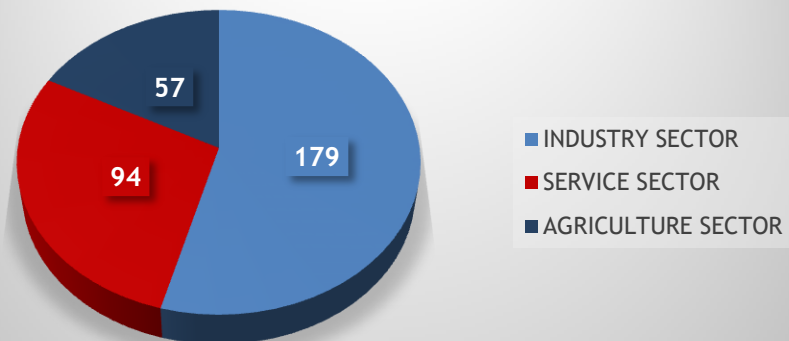
BUSINESS COMPANIES



NUMBER OF EMPLOYEES



BUSINESS INCOME (billion rsd)





CHAMBER OF
COMMERCE AND
INDUSTRY OF SERBIA

Regional Chamber of Commerce and Industry
of the Nišava, Pirot and Toplica Administrative Districts

► **Comparative analysis by company size**

Serial number	THE SIZE OF THE COMPANY	COMPANIES	NO. OF EMPLOYEES	BUSINESS INCOME In Bil. €	%
1.	LARGE	10	14.966	1,1	41,38
2.	MEDIUM	56	11.742	0,54	18,74
3.	SMALL	452	16.719	0,8	27,24
4.	MICRO	3.057	11.291	0,37	12,64
5.		114	0	0	0,00
Σ	RCC Niš	3.689	54.718	2,81	100,00

FOREIGN TRADE IN THE TERRITORY OF RCC NIŠ, II QUARTER 2019

- ▶ The total exchange in the first and second quarters of 2019 in the territory of Serbia is 22,664,076,000 USD, which is a slightly higher sum than in the first two quarters of 2018 (by 0.7%)
- ▶ The total exchange in the first two quarters of 2019 in the territory of the RCC Niš is 1,484,582,400 USD, an increase of 7.7% compared to the first two quarters of 2018.
- ▶ In the territory of Serbia, in the first two quarters of 2019, in the total amount of foreign trade, the Niš Region ranks 5th behind Belgrade (8,695,850,600), Novi Sad (2,845,281,800), Sremska Mitrovica (1,742,689,800) and Kragujevac (1,524,334,200).

FOREIGN TRADE IN THE TERRITORY OF RCC NIŠ, II QUARTER 2019

- ▶ Total **exports** from the territory of the RCC Niš in the first two quarters of 2019 was 859,733,600 USD, an **increase of 7.7%** compared to the first two quarters of 2018.
- ▶ In the first two quarters of 2019, total **imports** into the territory of the RCC Niš were in the first two quarters of 2019, an **increase of 7.6%** compared to the first two quarters of 2018.
- ▶ The index of coverage of imports by exports in the first two quarters of 2019 is 137.6% (Nišava District 92.5%, Pirot District 273% and Toplica District 173.1%).
- ▶ The **exchange surplus is 234,885,000 USD**, up 20 million USD from 2018.
- ▶ Most of the exchange is done with EU countries (66.63%).
- ▶ The most significant economic partners of economic entities registered in the territory of the RCC Niš are Germany (219,101,200), Italy (125,134,900), the Russian Federation (92,123,400), France (77,443,800) and Turkey (69,131,800) US dollars.

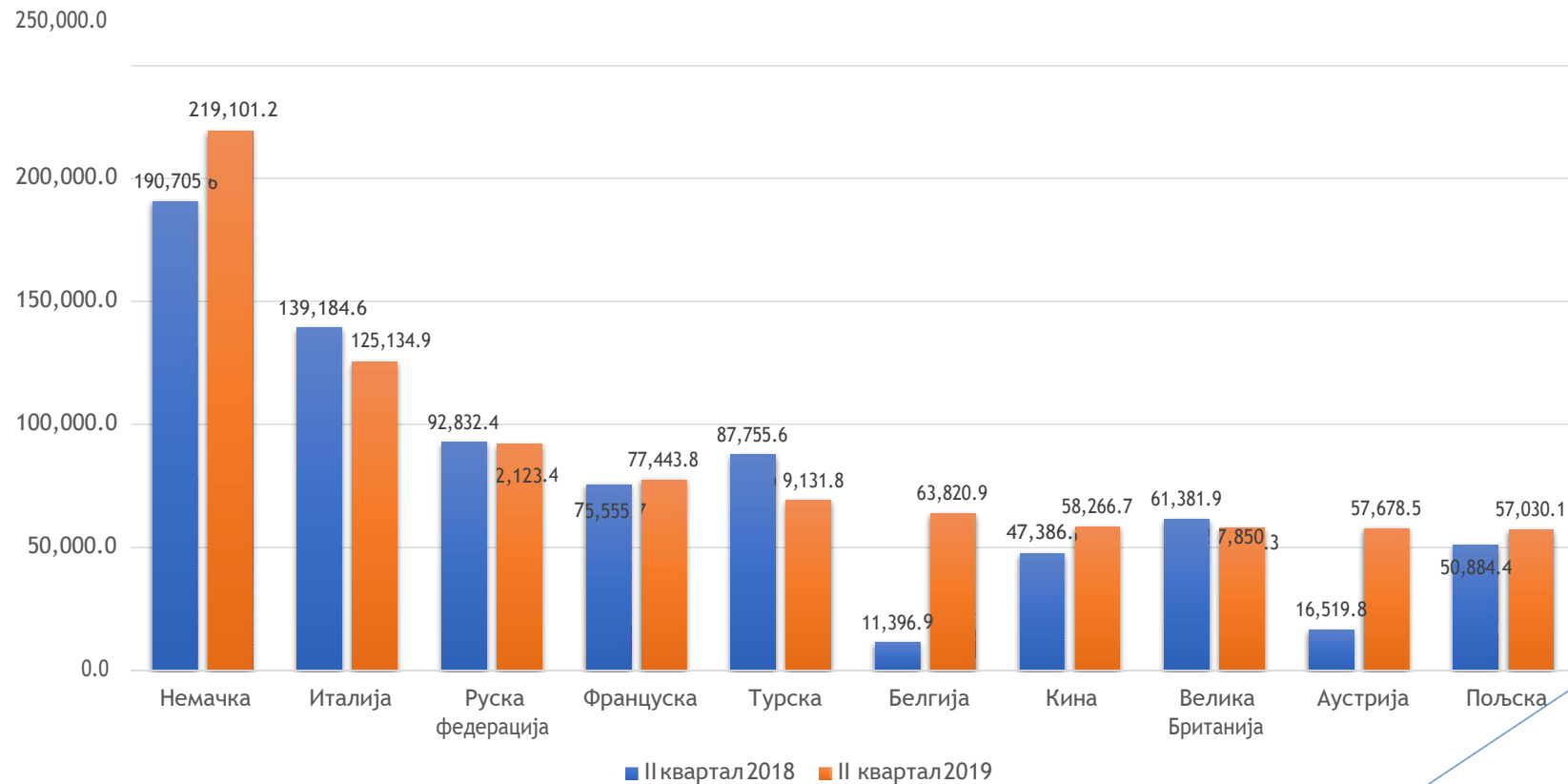
FOREIGN TRADE IN THE TERRITORY OF RCC NIŠ, II QUARTER 2019

- ▶ In the first two quarters of 2019, the most represented products in export from the territory of RCC Niš were new external pneumatic tires, insulated wire, cables and other electrical conductors, cigarettes, electric motors and electric generators, car seats.
- ▶ The most represented products imported from the territory of the RCC Niš in the first quarter of 2019 were tobacco, non-classified goods, insulated wire, cables, synthetic rubber.

**FOREIGN TRADE IN THE TERRITORY OF RCC NIŠ
FIRST TWO QUARTERS 2019/2018, THOUSANDS OF USD**

Municipalities	Export			Import			Exchange		
	2018	2019	Index	2018	2019	Index	2018	2019	Index
City of Niš	290,008.3	321,947.4	111.01%	330,366.4	378,113.8	114.45%	620,374.7	700,061.2	112.84%
City of Pirot	314,632.6	323,987.5	103.0	109,109.9	114,501.7	104.9	423,742.5	438,489.2	103.5
City of Prokuplje	89,525.7	118,295.8	132.1	66,028.0	73,920.2	112.0	155,553.7	192,216.0	123.6
Aleksinac	67,373.8	60,391.6	89.6	52,459.1	38,692.4	73.8	119,832.9	99,084.0	82.7
Babušnica	7,362.9	6,428.5	87.3	5,231.6	5,081.1	97.1	12,594.4	11,509.6	91.4
Svrljig	7,239.1	5,790.0	80.0	5,994.1	5,371.4	89.6	13,233.2	11,161.4	84.3
Kuršumlija	7,309.0	7,145.2	97.8	1,391.3	1,225.8	88.1	8,700.3	8,371.0	96.2
Blace	6,817.8	6,479.2	95.0	1,117.7	811.8	72.6	7,935.5	7,290.9	91.9
Merošina	4,348.6	4,195.6	96.5	2,696.9	2,099.4	77.8	7,045.6	6,295.0	89.3
Dimitrovgrad	1,777.9	2,414.1	135.8	2,076.0	2,195.3	105.7	3,853.9	4,609.4	119.6
Gadžin Han	1,095.1	1,062.4	97.0	1,386.4	1,024.6	73.9	2,481.5	2,087.0	84.1
Doljevac	55.0	377.5	686.1	1,706.7	1,113.8	65.3	1,761.7	1,491.3	84.7
Ražanj	341.7	761.4	222.8	22.2	52.0	234.8	363.9	813.4	223.5
Žitorađa	99.7	353.5	354.4	927.7	448.4	48.3	1,027.4	801.9	78.0
Bela Palanka	325.5	104.0	31.9	208.4	197.1	94.6	533.9	301.1	56.4
In total	798,312.8	859,733.6	107.7	580,722.2	624,848.7	107.6	1,379,035.0	1,484,582.4	107.7

FOREIGN TRADE, BY COUNTRIES, IN THE TERRITORY OF RCC NIŠ, FIRST TWO QUARTERS 2018/2019 IN THOUSANDS OF USD



INVESTMENTS

Companies that successfully operate in the region of CCIS-RCC Niš

- ▶ Significant investments have been made in the territory of the RCC of Nišava, Pirot and Toplica administrative districts, especially in Nišava administrative district. The largest investors are: PHILIP MORRIS INTERNATIONAL, YURA CORPORATION, SHINWON, BENETTON (Olimpias Group), JOHNSON ELECTRIC, LEONI, INTEGRATED MICRO ELECTRONICS, ASTER, ZUMTOBEL, GRAMMER, BENLIAN FOOD, SPINTEC, HARDER DIGITAL SOVA, MIKKELSEN ELECTRONICS.
- ▶ In the Toplica administrative district, the largest foreign investors in the previous period were LEONI, BIZLINK.
- ▶ In Pirot administrative district, the largest foreign investors are TIGAR TYRES and E MIROGLIO.

INVESTMENTS

Companies that successfully operate in the region of CCIS-RCC Niš



PHILIP MORRIS
INTERNATIONAL



olimpias



BizLink

Spintec

LEONI



Higher education in Niš

- ▶ Niš is one of the most important and largest university and engineering centers in Serbia (24652 students):
 - ❖ University of Niš (14 faculties);
 - ❖ Private colleges and colleges in Niš - Metropolitan University, University Singidunum, College of Professional Studies in Criminology and Security;

Secondary education in Niš

- ▶ There are 21 institutions in the municipality of Niš whose activities are secondary education (Grammar Schools, "Stevan Sremac", "Bora Stanković", "Svetozar Marković", "May 9; School of Economics; Law and Business School; Trade School; Medical School" Dr. Milenko Hadžić"; Secondary vocational school; School of Mechanical Engineering; School of Electrical Engineering "Nikola Tesla"; Electrical Engineering School "Mija Stanimirović").

The University of Niš has fourteen faculties:

- ▶ Faculty of Civil Engineering and Architecture
- ▶ Faculty of Economics
- ▶ Faculty of Electronic Engineering
- ▶ Faculty of Mechanical Engineering
- ▶ Faculty of Medicine
- ▶ Faculty of Pedagogy in Vranje
- ▶ Faculty of Law
- ▶ Faculty of Sciences and Mathematics
- ▶ Faculty of Technology in Leskovac
- ▶ Faculty of Arts
- ▶ Faculty of Occupational Safety
- ▶ Faculty of Sport and Physical Education
- ▶ Faculty of Philosophy
- ▶ Faculty of Agriculture in Kruševac



- ▶ Within the global educational and scientific orientation of each of the faculties listed above, there are a number of sections, groups or fields that provide a wide and varied educational opportunity from elementary and postgraduate studies to PHD level.
- ▶ A total of **1,515 teachers and associates** are teaching at the University. The non-teaching staff consists of 636 workers.
- ▶ **25,844 students study at the University,**



FORUM OF ADVANCED TECHNOLOGIES

- ▶ The Forum of Advanced Technologies in Niš is organized annually, since 2015.
- ▶ The NT Forum is organized by joint institutions and representatives of industry, science and local self-government in the territory of Niš.
- ▶ The main organizers are the City of Niš - KLERP, Faculty of Electronics, University of Niš, National Employment Service - Niš Branch, and SCC RPK Niš.
- ▶ The main goals of Forum NT are the positioning of Niš as a regional center for the development of advanced technologies, the development of the city and the conditions for remaining experts.



BRANDS OF THE REGION

❖ PIROT CHEESE



❖ PRESSED SAUSAGE



❖ PIROT RUGS



❖ SOUR CHERRY FROM OBLACHINA



CHERRY DAYS IN MEROŠINA

June 23



PLUM DAYS IN BLACE

August 22-25



BLACKBERRY DAYS IN RAŽANJ

July 30



BANITSA DAYS IN BELA PALANKA

The second Sunday in August



BELMUJIADA SVRLJIG

August 3-5



BELMUŽIJADA
3,4,5 AVGUST 2018.

3. AVGUST	4. AVGUST	5. AVGUST
LJUBA LUKIĆ	SANJA ILIĆ I BALKANIKA	LEPA BRENA

POGLEDAJTE PROGRAM NA PORTALU SVRLJIŠKIH NOVINA
WWW.SVRLJIG.INFO

PRESSED SAUSAGE DAYS IN PIROT

January 26-27



BUREK DAYS IN NIŠ

August 15-18



CONCLUSION

- ▶ The CCIS-RCC Niš region has an excellent and important strategic position - a major European crossroads connecting the southern branches of Corridor 10 - one leading to Greece and the other to Bulgaria and further to Turkey and the Middle East.
- ▶ As a tourist destination, the CCIS-RCC Niš region is becoming more and more interesting to both domestic and foreign tourists, which is also indicated by the fact that the tourist turnover of the region increased in 2018 compared to 2017, by the number of arrivals by 17% and the number of overnights by 23%.
- ▶ The region offers many available greenfield and brownfield locations.
- ▶ Many foreign investors have recently selected the CCIS-RCC Niš region as their place of investment, and the Government of the Republic of Serbia will continue with the development strategy of this region, especially in terms of developing Niš as an engineering, technological and manufacturing hub⁴⁸ of Southern Serbia.

THANK YOU FOR YOUR ATTENTION!

www.nis.pks.rs

